




A high landform with steep sides; higher than a hill.



A stream of water that flows across the land and empties into another body of water.



An area of low land between hills or mountains.



A high, flat area that rises steeply above surrounding land.



Part of an ocean or lake that extends deeply into the land.



The place where a river empties into a larger body of water.



A smaller river that flows into a larger river.



A body of land nearly surrounded by water.

mountain

river

valley

plateau

bay


mouth

tributary

peninsula



Land made of soil left behind as a river drains into a larger body of water.



A body of water completely surrounded by land.



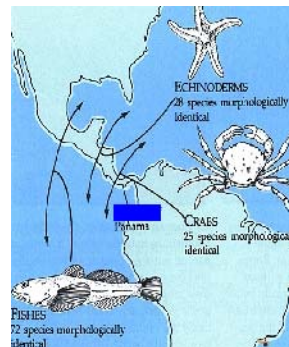
A body of land completely surrounded by water.



A deep, narrow valley with steep sides.



A large area of nearly flat land.



Narrow land form connecting two larger pieces of land.



The starting point of a river.



A channel built to carry water for irrigation or transportation.

delta

island

lake

canyon

plain

isthmus

source

canal